AMMINISTRAZIONE PROVINCIALE DELL'AQUILA

- UFFICIO TECNICO -
SETTORE VIABILITA'

– PROGETTO ESECUTIVO -

S.P. 1 "AMITERNINA" DAL KM. 6+600 AL KM. 12+500 E S.P. 31 "FORULENSE" DAL KM. 0+000 AL KM. 8+500 – LAVORI DI RIFACIMENTO DEI PIANI VIABILI AMMALORATI IN TRATTI SALTUARI.

INQUADRAMENTO TERRITORIALE	TAVOLA **2**	Identif. **IT-DF**
	Scala -	Data 13/12/2019

COLLABORATORE AL PROGETTO **Geom. Gianfranco ROZZI (F.to)** IL PROGETTISTA **Ing. Nicolino D'AMICO (F.to)**	RESPONSABILE DEL PROCEDIMENTO **Ing. Alessia FAGNANI (F.to)**

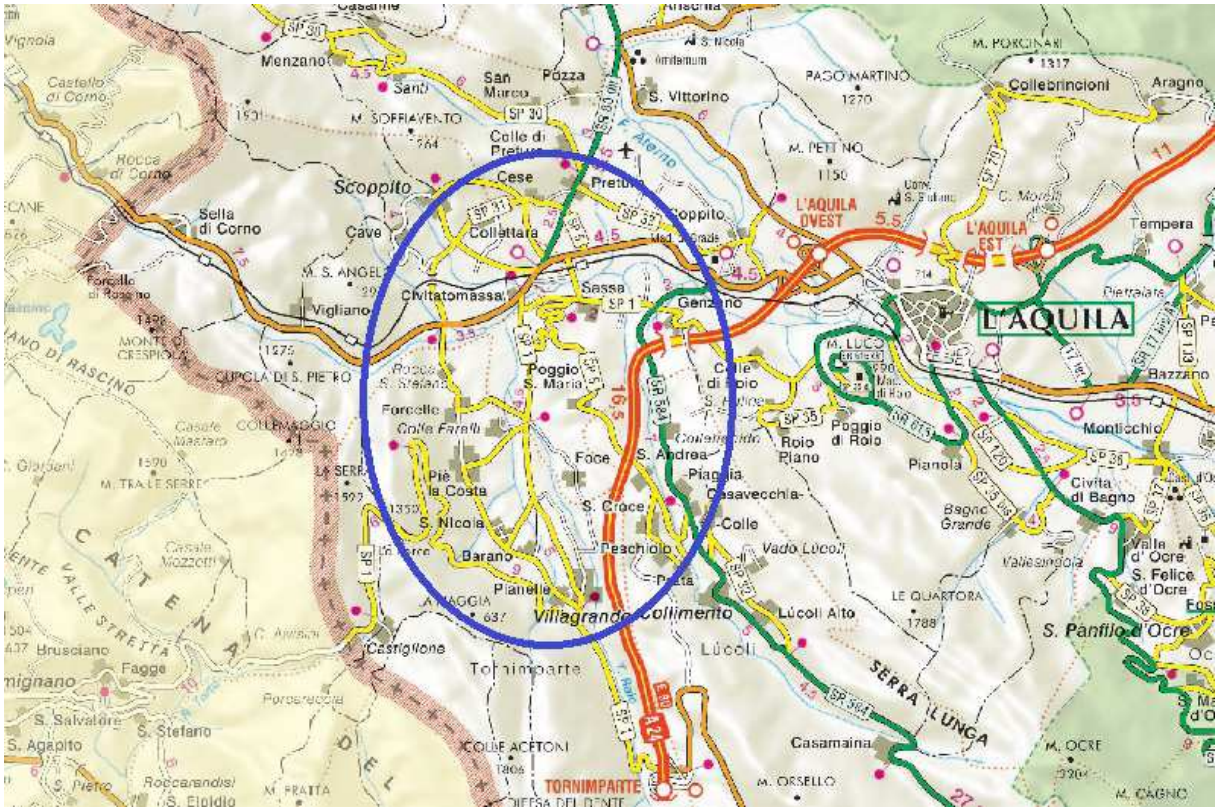

Estratto Carta delle Strade Provinciali

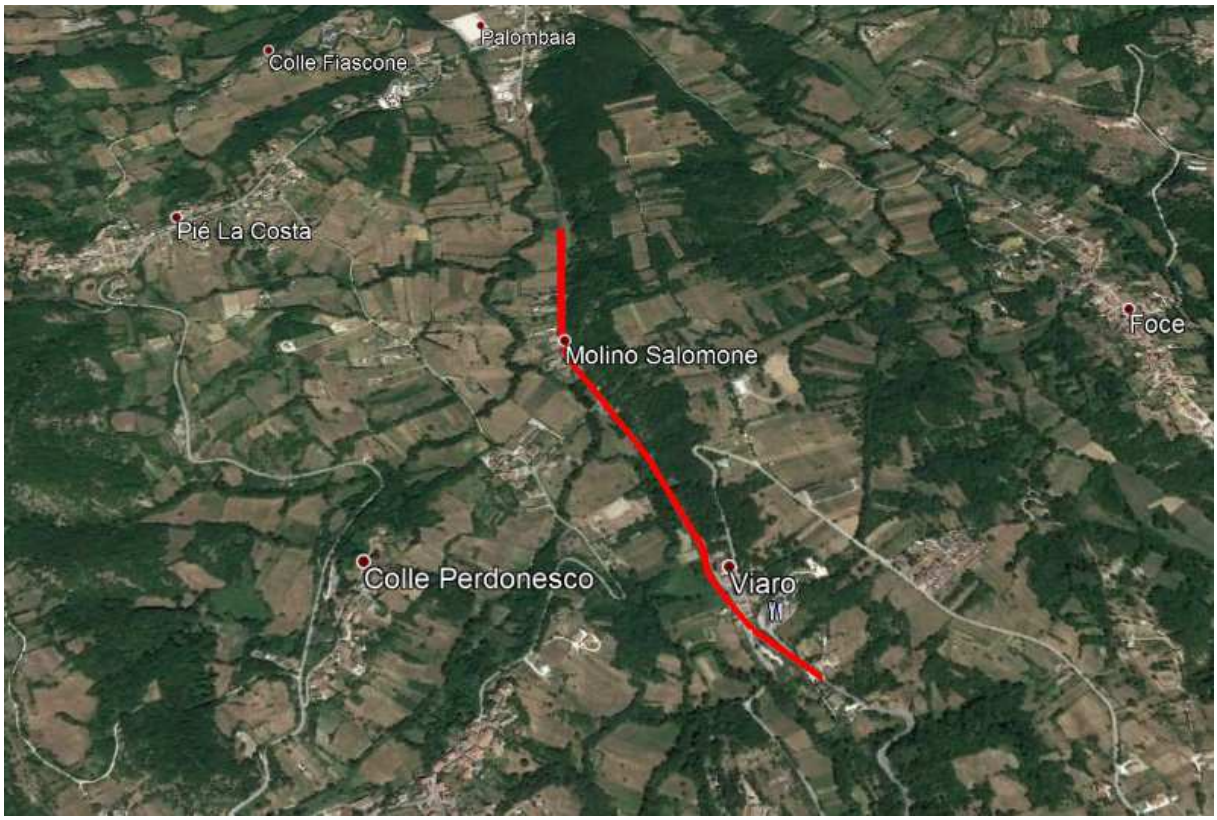

Vista Satellitare S.P. 1"AMITERNINA" intervento dal km. 7+400 al km. 8+824

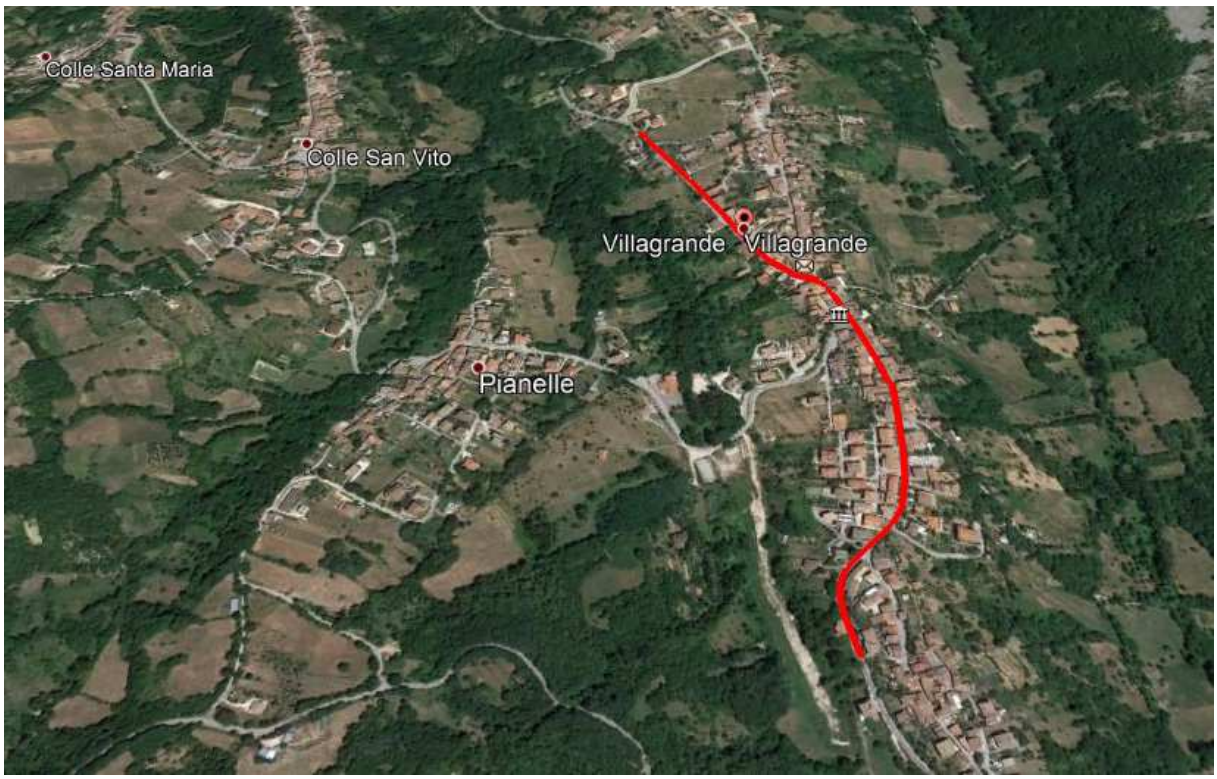

Vista S.P. 1"AMITERNINA" intervento dal km. 10+900 al km. 11+757

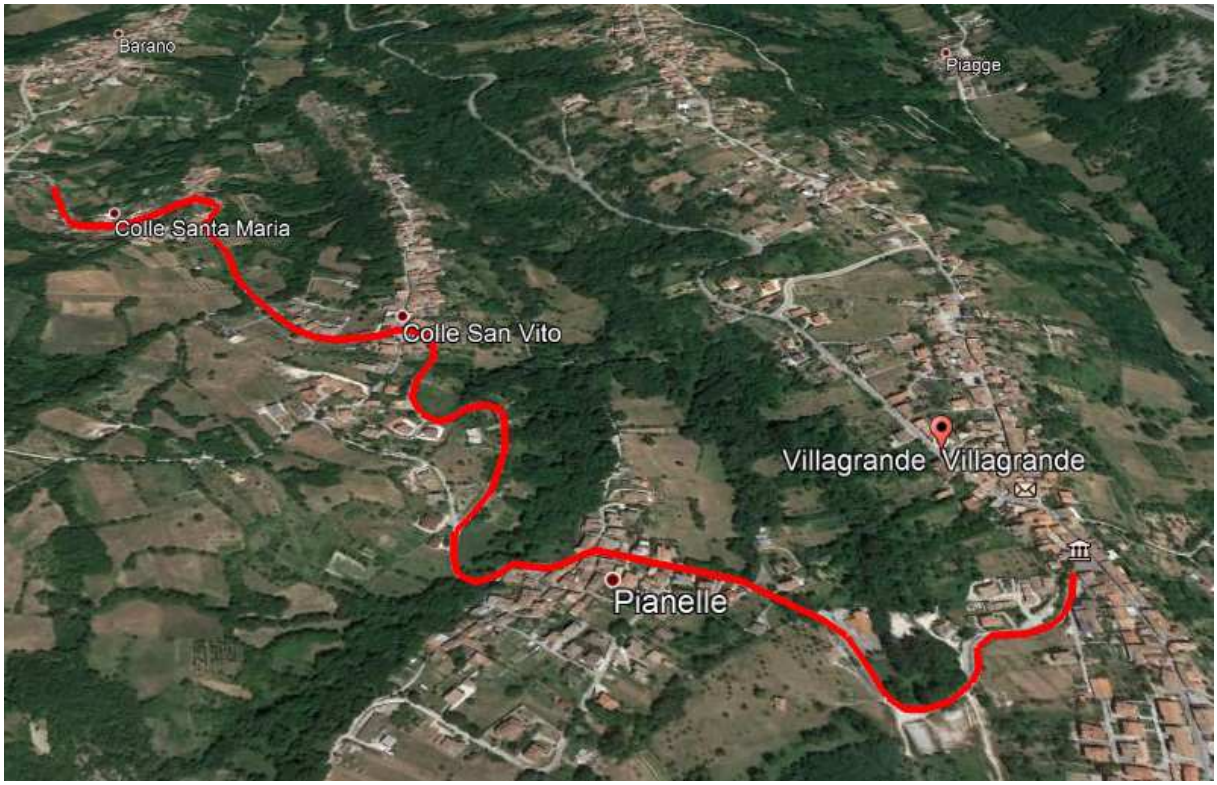

Vista S.P. 31"FORULENSE" intervento dal km. 0+000 al km. 2+200



Vista S.P. 31"FORULENSE" intervento dal km. 3+700 al km. 5+250

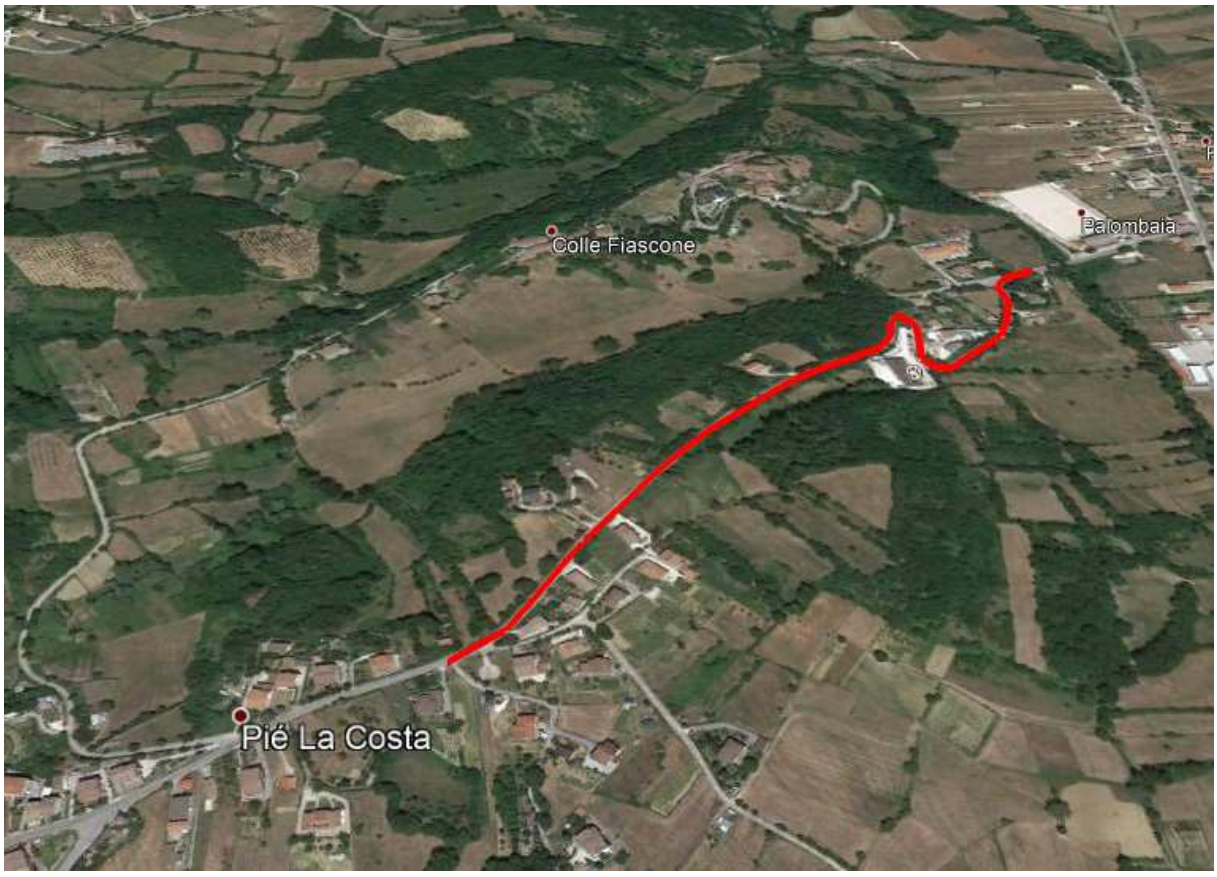

Vista S.P. 31"FORULENSE" intervento dal km. 7+000 al km. 8+000

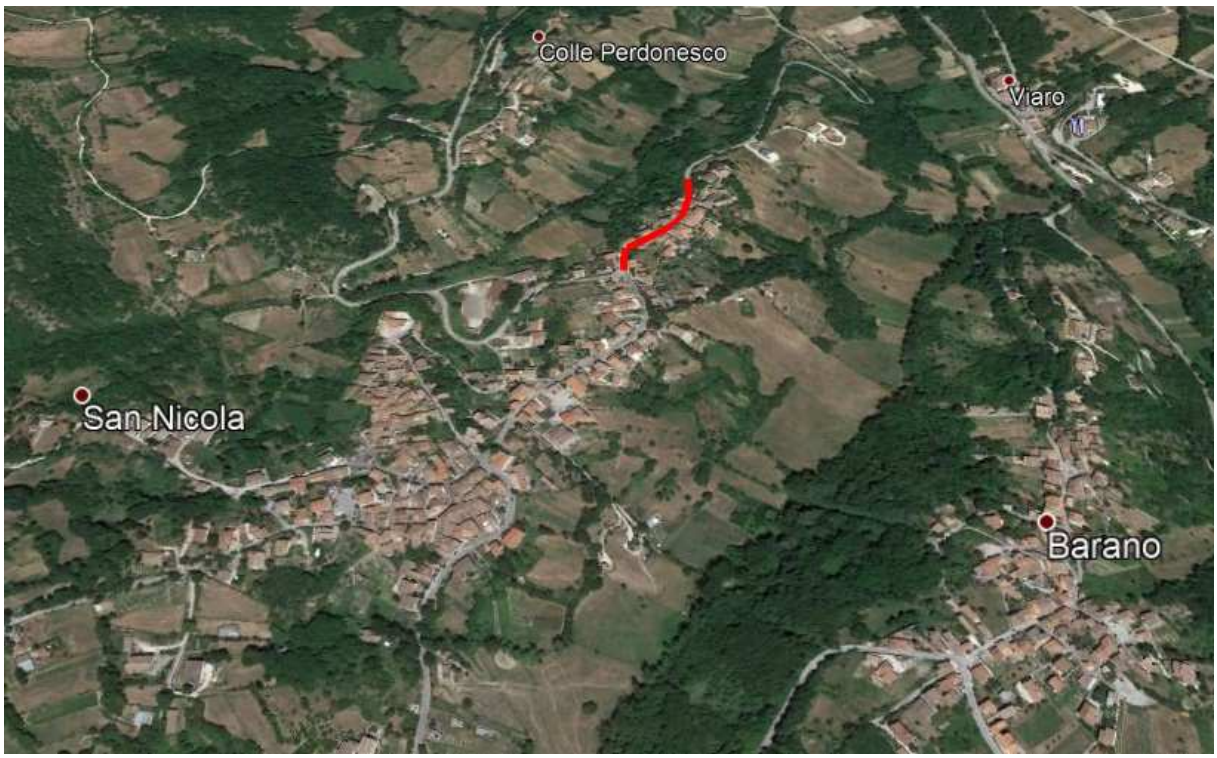

Vista S.P. 31DIR MOLINO SALOMONE intervento dal km. 0+000 al km. 0+250



Vista S.P. 1 "AMITERNINA"



Vista S.P. 1 "AMITERNINA"



Vista S.P. 1 "AMITERNINA"



Vista S.P. 31"FORULENSE"



Vista S.P. 31"FORULENSE"



Vista S.P. 31"FORULENSE"



Vista S.P. 31"FORULENSE"



Vista S.P. 31DIR MOLINO SALOMONE

L'Aquila, lì 13/12/2019

COLLABORATORE AL PROGETTO
Geom. Gianfranco ROZZI (F.to)

IL PROGETTISTA
Ing. Nicolino D'AMICO (F.to)